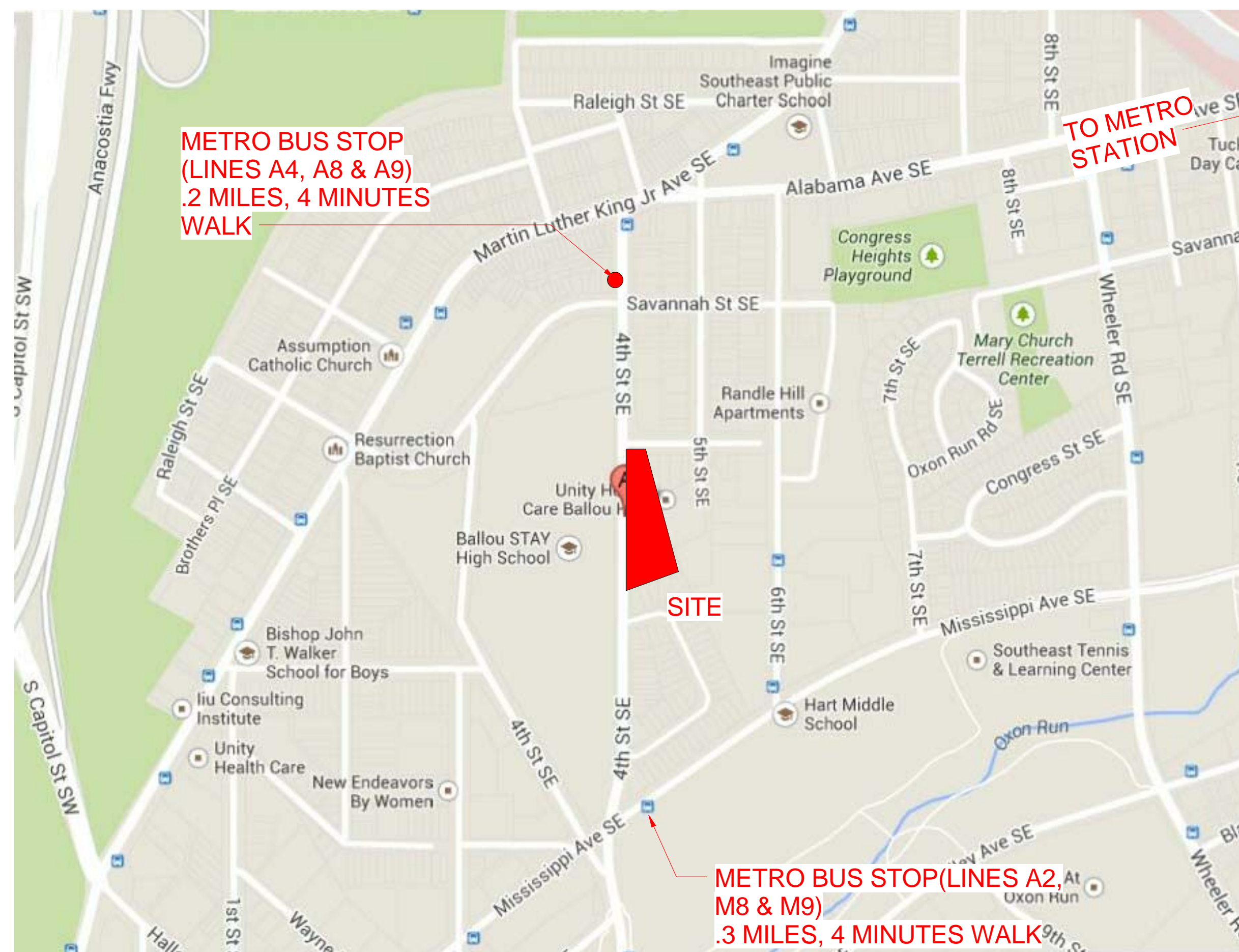
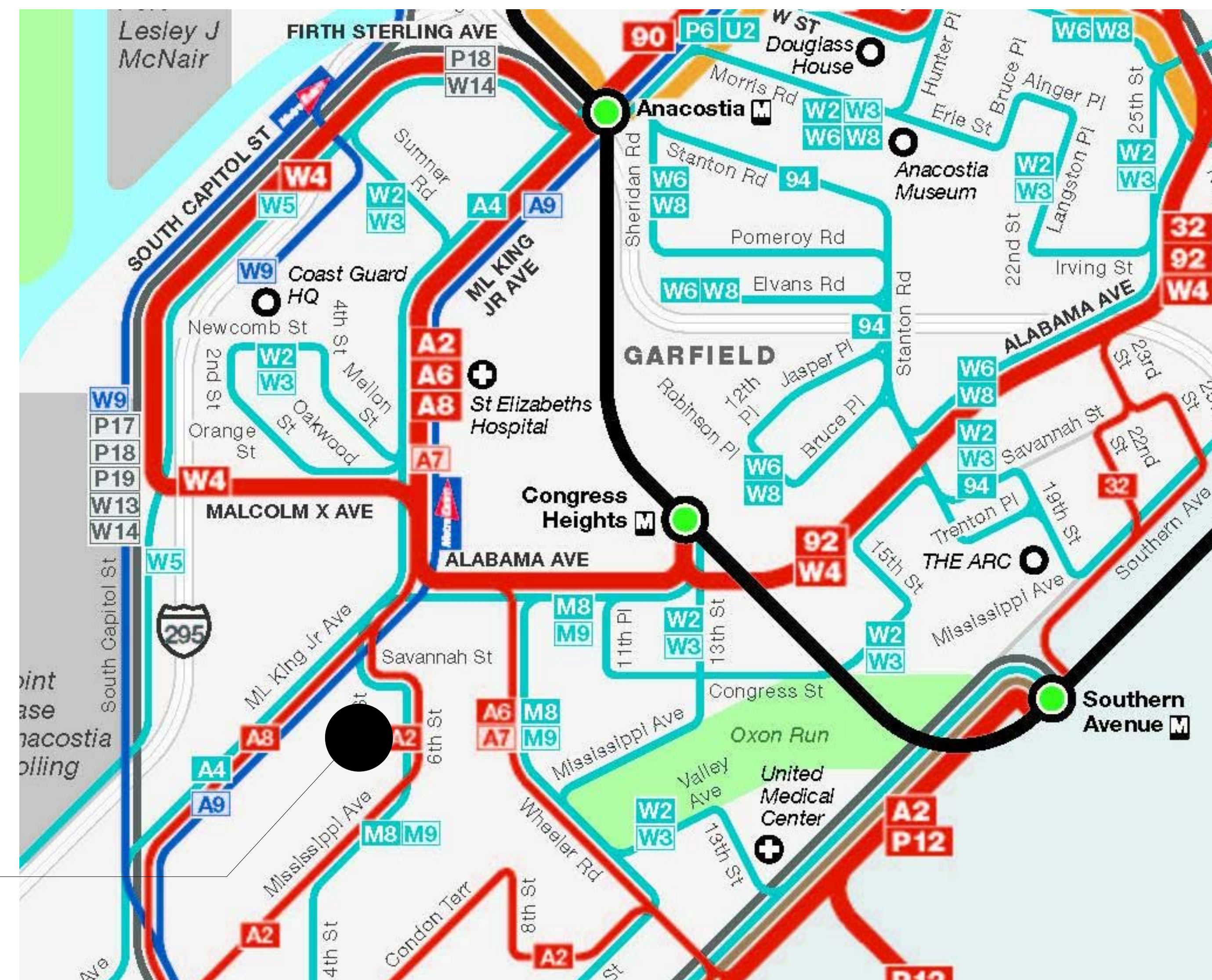


1 PROPOSED SITE PLAN
A100 SCALE 1" = 20'-0"



2 VICINITY MAP/ TRANSIT
A100 SCALE 1" = 200'-0"



3 TRANSIT
A100 SCALE 1" = 200'-0"

PROJECT NO.	HALLC.	
DRAWN BY	EAM	
REVIEWED BY	EAM/EH	
REV.	ISSUE.	DATE
	RE ISSUED PHASE I BUILDING FLOOR PLAN SET	04.25.2014

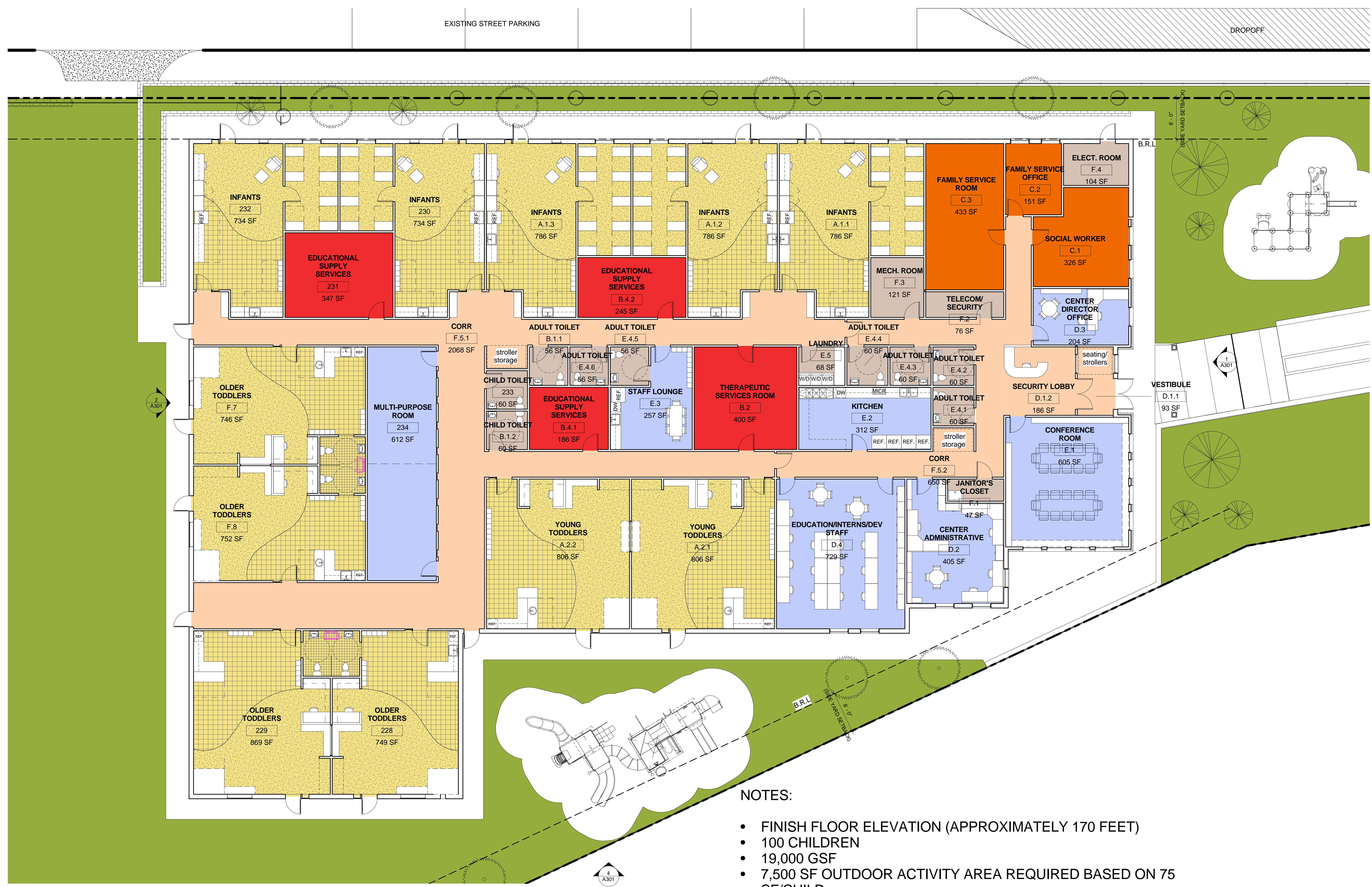
PROJECT NO.	HALLC.
DRAWN BY	EAM
REVIEWED BY	EAM/EH

REV.	ISSUE	DATE
1	RE-ISSUED PHASE-1 BUILDING FLOOR PLAN SET	04.25.2014

CERTIFICATION BLOCK

DRAWING STAMP

SHEET NUMBER



NOTES:

- FINISH FLOOR ELEVATION (APPROXIMATELY 170 FEET)
- 100 CHILDREN
- 19,000 GSF
- 7,500 SF OUTDOOR ACTIVITY AREA REQUIRED BASED ON 75 SF/CHILD

1 FIRST FLOOR PLAN
A200 SCALE 1/8" = 1'-0"

100 CHILDREN, 1 STORY CONCEPT SCHEMATIC DESIGN DRAWING SET ISSUE

APRIL 25, 2014

